




PLAN MAP 2 Future Spatial Structure for Greater Kampala Urban Growth Area (2024-2050)

Legend









Urban Centres

-  Primary Urban Centres
-  Secondary Urban Centres
-  Urban Sub-Centres
-  Metropolitan Centres
-  Suburban Centres
-  Strategic Centres
-  Service Centres
-  Industrial Growth Corridors

Transports

-  Expressways
-  Major National Roads
-  Railways

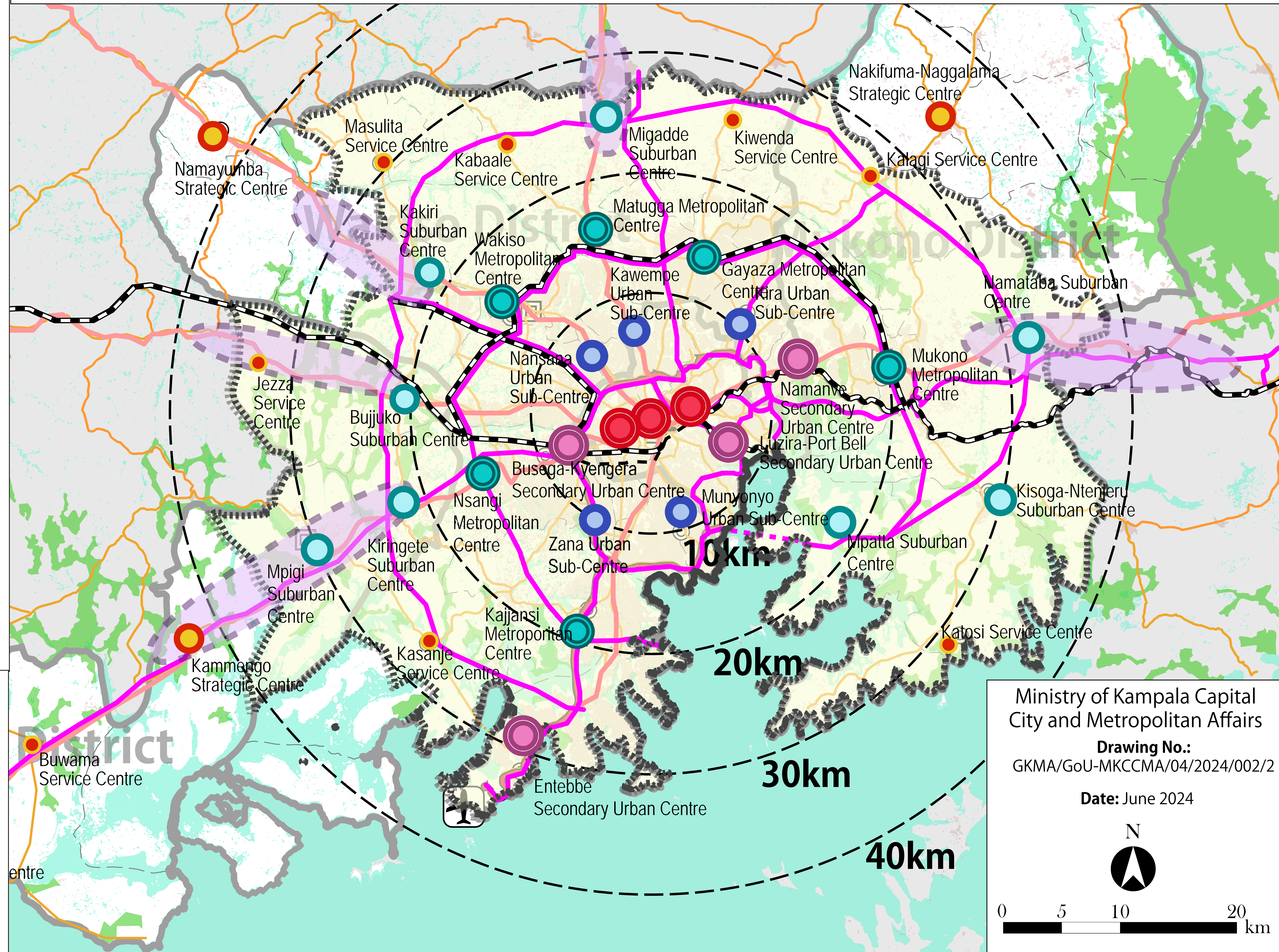
Others

-  District Boundaries
-  Sub County Boundaries
-  District Headquarters
-  Municipal / Town Centres
-  Airport
-  Built-up Areas
-  Protected Areas
-  Water Bodies

In the Greater Kampala Urban Growth Area (GKUGA), a Future Urban Spatial Structure is composed of the following spatial elements:

- Different types and locations of urban centres and industrial growth corridors,
- Arterial roads, expressways and public transportations (railway, MRT, LRT and BRT Lines), and
- Protected areas (wetlands and forest reserves).

As shown in Plan Map 2, the formation of the poly-centric urban spatial structure is recommended for the future of GKUGA.



Project:

The Project for Integrated Urban Development Master Plan for Kampala Special Planning Area (GKMA-IUDMP)

Japan International Cooperation Agency (JICA)

Oriental Consultants Global Co., Ltd.
Yachiyo Engineering Co., Ltd.
PACET Corporation
PASCO Corporation


Ministry of Kampala Capital City and Metropolitan Affairs

Drawing No.:

GKMA/GoU-MKCCMA/04/2024/002/2

Date: June 2024

N



0 5 10 20 km